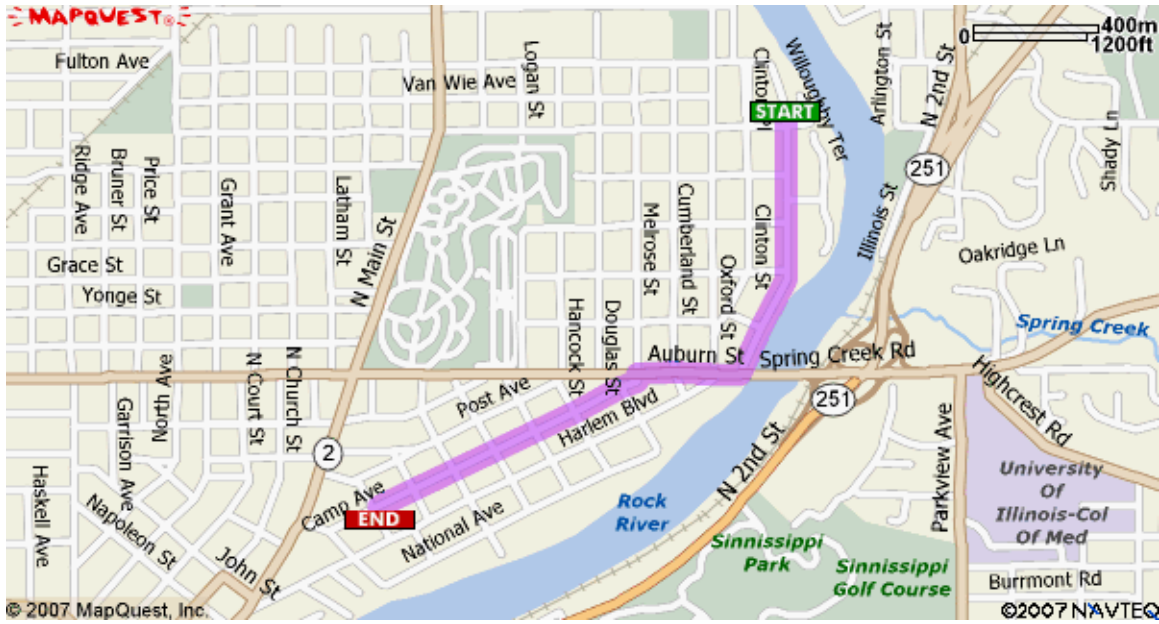


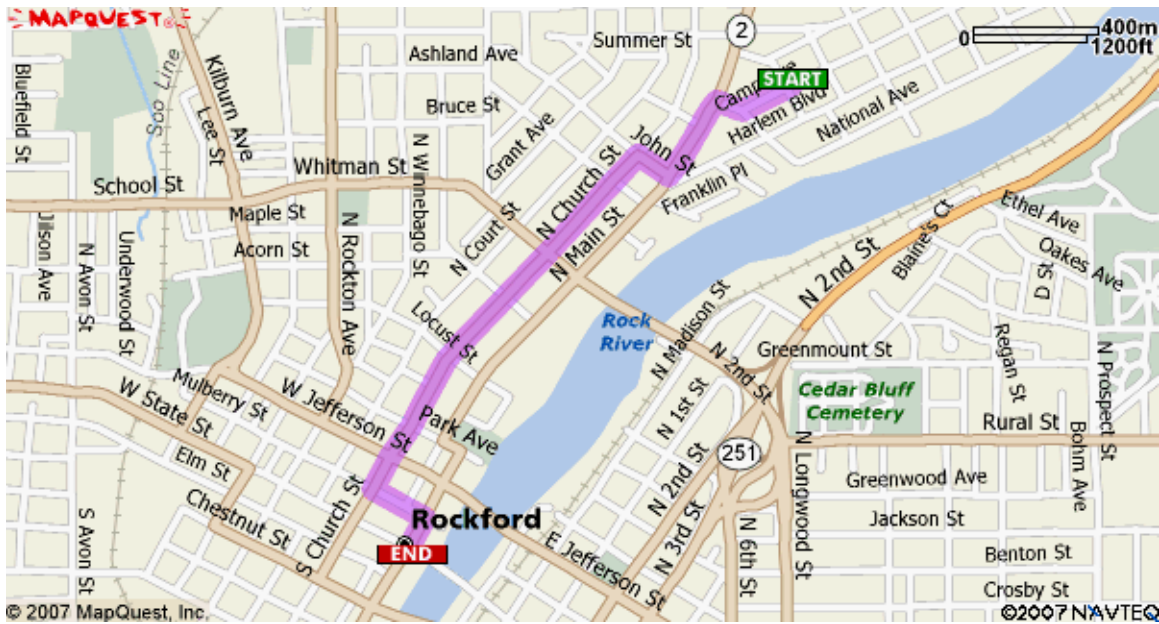
- #1. 1273 Key West Dr. Machesney Park, Illinois to**
- #2. 2515 Harlem Blvd. Rockford, Illinois**

Start out going WEST on KEY WEST DR. toward KEY LARGO;  
Turn SLIGHT LEFT onto SANDY POINT DR.;  
Turn LEFT onto CORONA CRVE.;  
Turn LEFT onto OLD RIVER RD;  
Turn RIGHT to stay on OLD RIVER RD.;  
Turn LEFT onto MAIN ST./IL-2;  
Turn LEFT onto FULTON AVE.;  
FULTON AVE. becomes HARLEM BLVD.;  
End at 2525 Harlem Blvd.



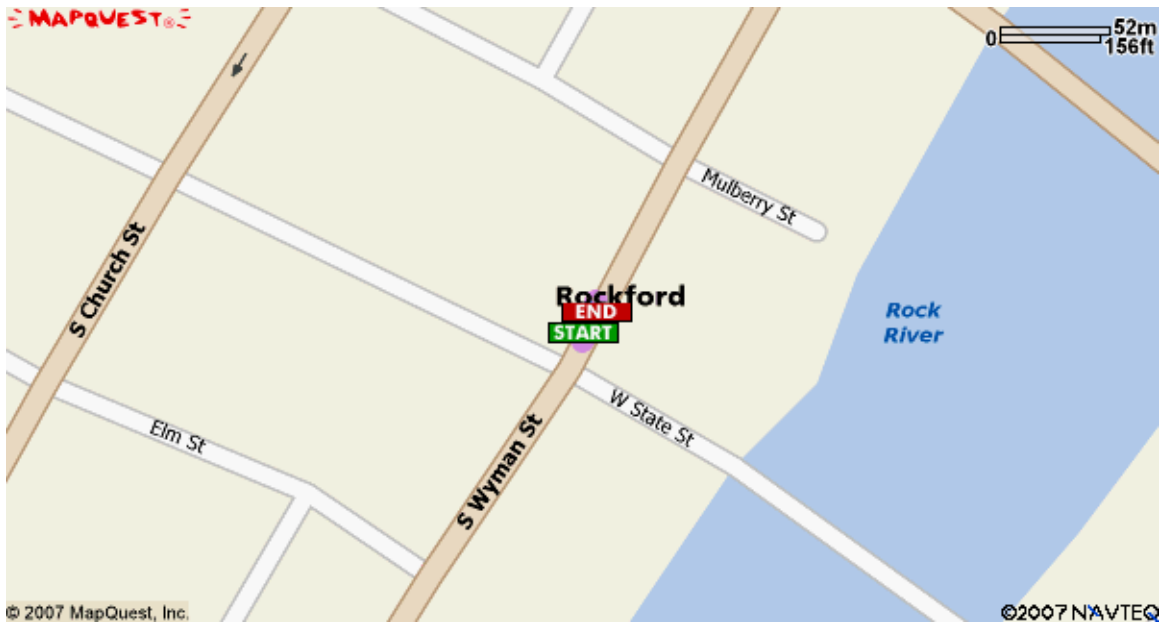
**#2. 2515 Harlem Blvd. Rockford, Illinois to  
#3. 1309 Camp Ave. Rockford, Illinois**

Start out going SOUTH on HARLEM BLVD. toward BROWN AVE.;  
Turn RIGHT onto AUBURN ST.;  
Turn LEFT onto CAMP AVE.;  
End at 1309 Camp Ave.



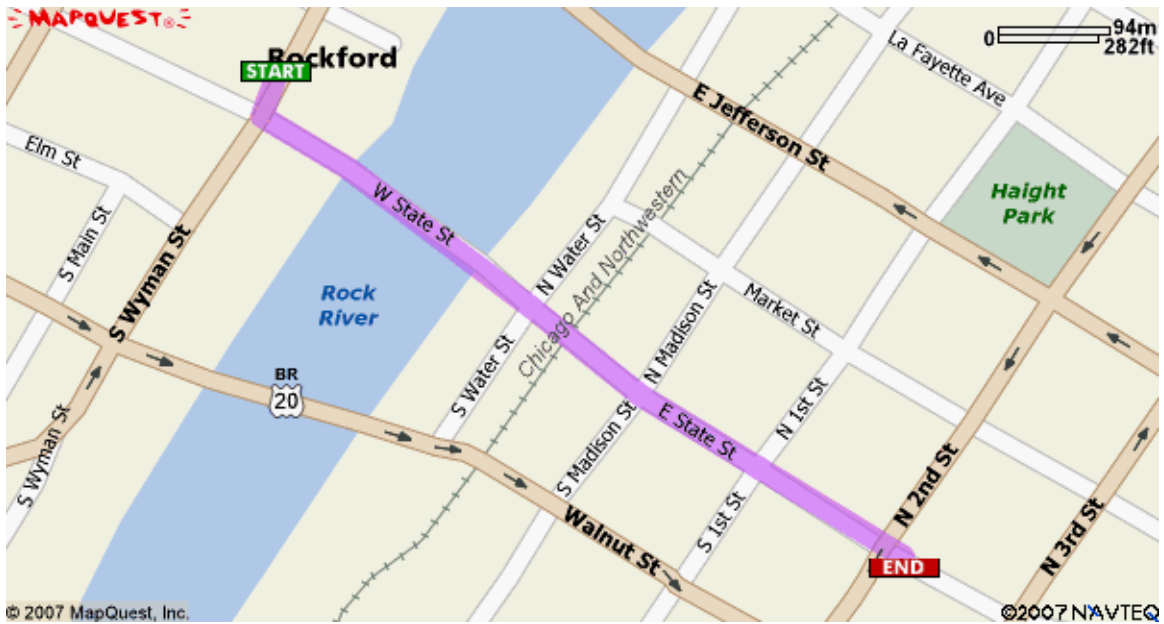
- #3. 1309 Camp Ave. Rockford, Illinois to
- #4. 112 North Wyman St. Rockford, Illinois

Start out going **SOUTHWEST** on **CAMP AVE.** toward **CHURCHILL ST.**;  
Turn **SLIGHT RIGHT** onto **GUARD ST.**;  
Turn **LEFT** onto **N. MAIN ST./IL-2**;  
Turn **RIGHT** onto **JOHN ST./IL-2 S**;  
Turn **LEFT** onto **N. CHURCH ST./IL-2 S**;  
Turn **LEFT** onto **MULBERRY ST.**;  
Turn **RIGHT** onto **N. WYMAN ST./IL-2**;  
End at 112 N. Wyman St.



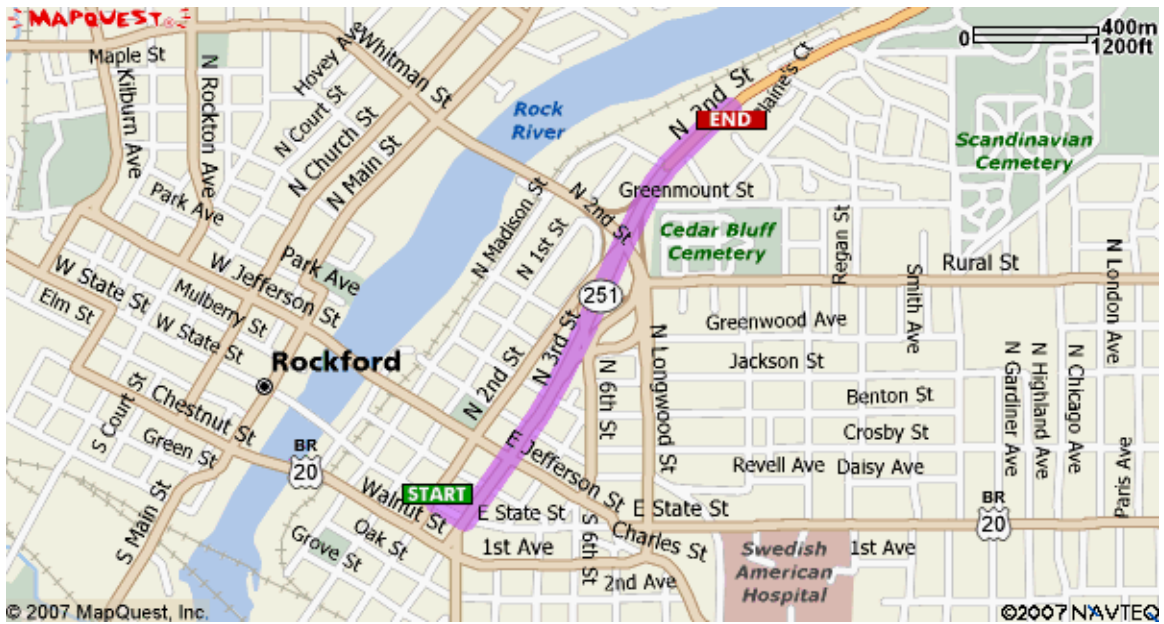
- #4. 112 North Wyman St. Rockford, Illinois to**
- #5. 127 North Wyman St. Rockford, Illinois**

Start out going NORTHEAST on N. WYMAN ST./IL-2;  
End at 127 N. Wyman St.



**#5. 127 North Wyman St. Rockford, Illinois to  
#6. 515 East State St. Rockford, Illinois**

Start out going **SOUTHWEST** on N. WYMAN ST/IL-2 toward W. STATE ST.;  
Turn **LEFT** onto W. STATE ST.;  
End at 515 E. STATE ST.



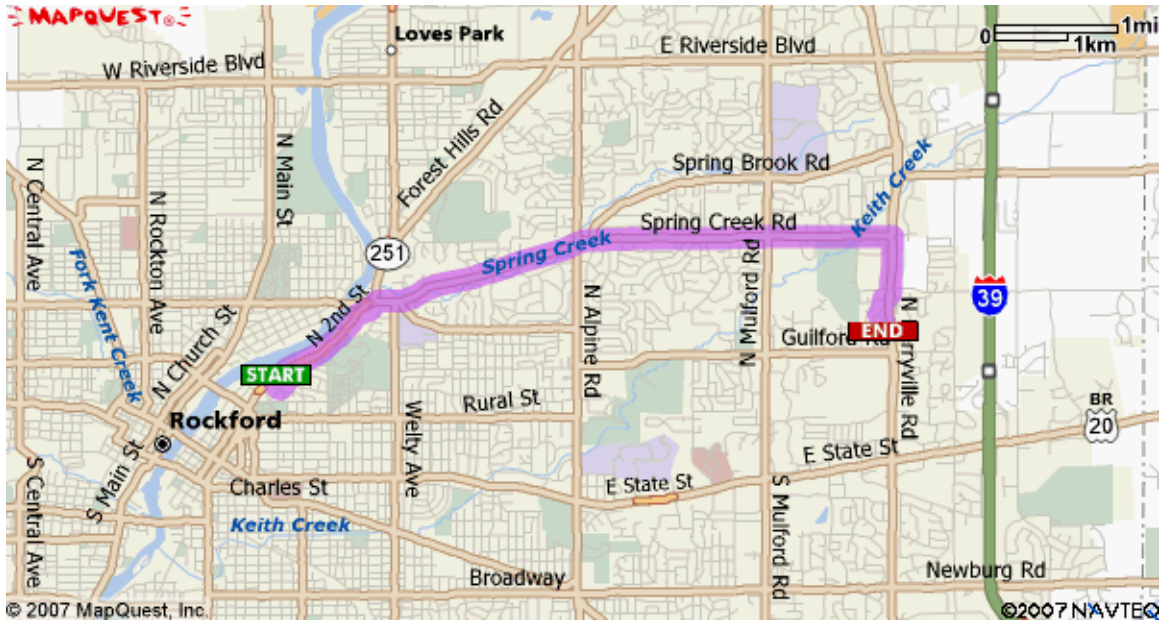
**#6. 515 East State St., Illinois to  
#7. 1010 North 2nd St. Rockford, Illinois**

Start out going SOUTHEAST on E. STATE ST. toward S. 3<sup>RD</sup> ST/IL-251 N;  
Turn LEFT onto N. 3<sup>RD</sup> St./IL-251 N. Continue to follow IL-251 N;  
End at 1010 N. 2<sup>ND</sup> St.



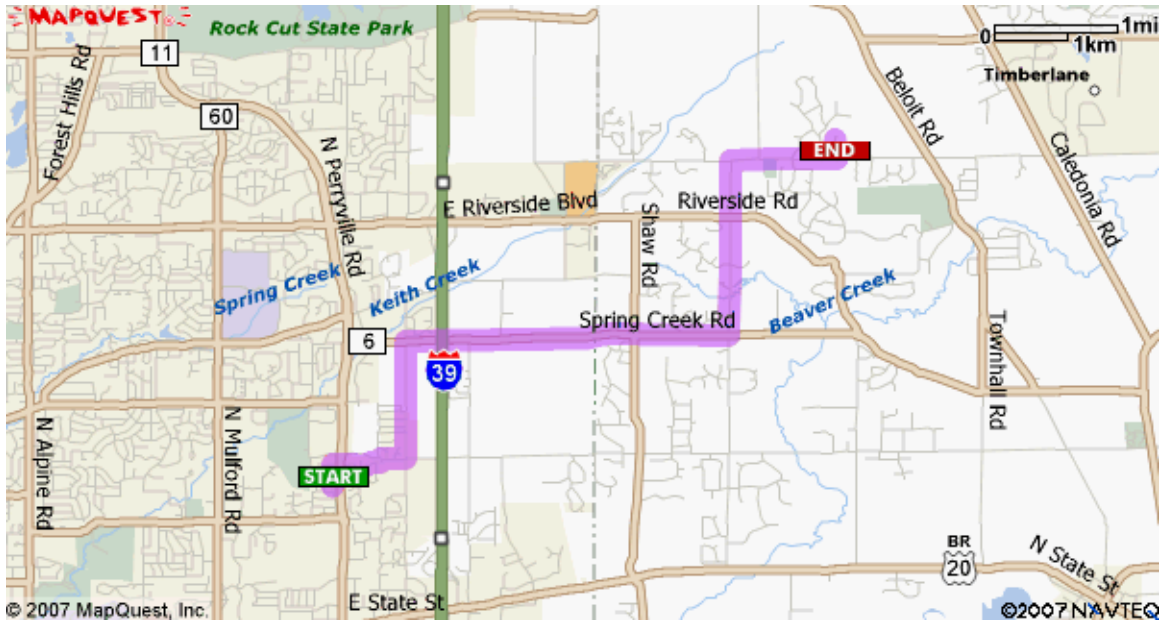
**#7. 1010 North 2<sup>nd</sup> St. Rockford, Illinois to  
#8. 1201 Brown Hills Rd. Rockford, Illinois**

Start out going NORTHEAST on N. 2<sup>ND</sup> ST./IL-251 toward COSPER AVE.;  
Turn RIGHT onto COSPER AVE.;  
Turn RIGHT onto RIDGEWOOD RD.;  
Turn RIGHT onto BROWN HILLS RD.;  
End at 1201 Brown Hills Rd.



**#8. 1201 Brown Hills Rd., Illinois to  
#9. 1640 Albany Ln. Rockford, Illinois**

Start out going SOUTHEAST on BROWN HILLS RD. toward RIDGEWOOD RD.;  
Turn LEFT onto RIDGEWOOD RD.;  
Turn LEFT onto COSPER AVE.;  
Turn RIGHT onto N. 2<sup>ND</sup> ST./IL-251;  
Merge onto SPRINGCREEK RD.;  
Turn RIGHT onto N. PERRYVILLE RD./CR-11 S;  
Turn RIGHT onto SENTINEL RD.;  
Turn LEFT onto MARSHFIELD DR.;  
Turn LEFT onto ALBANY LN.;  
End at 1640 Albany Ln.



**#9. 1640 Albany Ln. Rockford, Illinois to  
#10. 12324 Cameron Ct. Caledonia, Illinois**

Start out going NORTHWEST on ALBANY LN. toward MARSHFIELD DR.;  
Turn RIGHT onto MARSHFIELD DR.;  
Turn RIGHT onto SENTINEL RD.;  
Turn RIGHT onto ROTE RD.;  
Turn LEFT onto N. BELL SCHOOL RD./CR-26;  
Turn RIGHT onto SPRING CREEK RD./CR-6. Continue to follow SPRING CREEK RD.;  
Turn LEFT onto OLSON RD.;  
Turn RIGHT onto ORTH RD.;  
Turn LEFT onto LEIGHTON DR.;  
Turn RIGHT onto CAMERON CT.;  
End at 12324 Cameron Ct.